



NOTE THE PROPERTY OF THIS DRAWING AND DESIGN IS VESTED IN CAPITA SYMONDS LIMITED AND MUST NOT BE COPIED OR REPRODUCED IN ANY WAY WITHOUT THEIR WRITTEN CONSENT





BASED ON ORDNANCE SURVEY MAPPING AND REPRODUCED BY CAPITA SYMONDS LTD LICENSE NO. 100025452 WITH THE PERMISSION OF THE CONTROLLER OF MAJESTY'S STATIONARY OFFICE CROWN COPYRIGHT

Appendix E2: Other Sources of Flooding

Appendix E2: Tile SU95NE

 Woking SFRA Boundary
 Watercourses

Total number of properties flooded from
Surface Water Sewers between 1997-2007:

 0  1  2  9

Woking SFRA

CAPITA SYMONDS

DRAWN BY	CHECKED BY	PASSED BY	DATE	SCALES @ A3	ISSUING OFFICE
ST	RG	RG	11/03/2009	1:20000	E.Grinstead

DRAWING NUMBER	REV
CS20946/AppendixE2 - 03	1